



Dear Landowner,

Our members of SCATV club have appreciated greatly the use of the trails on your property to recreate and maintain for riding. We are once again asking for your permission to continue this use for the future term.

Enclosed please find a new State of NH Bureau of Trails, OHRV (wheeled) Vehicle Trail Permission form for you to complete and return in the postage paid envelope provided. Please check off which allowed use you permit and the time frame you permit it for.

In the last few years, we were awarded over \$60,000 in Grant in Aid funds to maintain our trails and we are dedicated to maintaining these trails by NH Bureau of Trails Best Management Practices.

As always if you continue to allow this use you are covered under the State of NH's two-million-dollar insurance and the Duty of Care law which protects landowners for any recreational activity.

Please don't hesitate to contact us with any questions or concerns.

Sincerely,
Steven Wilkie
President and Trail Administrator
Sullivan County ATV Club

OHRV (WHEELED) VEHICLE TRAIL PERMISSION

Permission is hereby granted to _____
(Name of club/organization)

to provide public **ATV** **UTV** **Trail Bike** **Jeep/Truck** access on my property. It is understood that use of my property, for said purpose, in no way holds me liable or responsible for accidents that may occur as a result of others using my property as provided for in Chapter 212, Section 34, Laws of the State of New Hampshire (RSA 212:34 Duty of Care).

There shall be **no fee** for the **use** of this property. The above named club/organization agrees to mark, sign, and maintain the property in a proper and safe manner.

The State of New Hampshire, Department of Natural and Cultural Resources, Division of Parks and Recreation, Bureau of Trails, shall also provide a landowner liability insurance policy with coverage of \$2,000,000.00 for trails within the Grant-In-Aid Program.

This agreement shall have a **term** of:

During the **months** of:

- | | | | | |
|--|------------------------------------|-----------------------------------|-----------------------------------|-----------------------------------|
| <input type="checkbox"/> Indefinite | January <input type="checkbox"/> | February <input type="checkbox"/> | March <input type="checkbox"/> | April <input type="checkbox"/> |
| <input type="checkbox"/> 1 year from landowner approval | May <input type="checkbox"/> | June <input type="checkbox"/> | July <input type="checkbox"/> | August <input type="checkbox"/> |
| <input type="checkbox"/> 5 years from landowner approval | September <input type="checkbox"/> | October <input type="checkbox"/> | November <input type="checkbox"/> | December <input type="checkbox"/> |

****THIS AGREEMENT MAY BE TERMINATED FOR ANY CAUSE, BY EITHER PARTY, UPON THIRTY (30) DAYS WRITTEN NOTIFICATION.****

Dated this _____ day of _____, 20__

 Landowner (Print Name) Landowner Signature

 Address Town/City

 Zip Code Telephone Landowner's Email Address

 Address of property that trail is on if different than landowner's primary address

 Club/Organization Club/Organization Officer (Print Name)

 Club Address Title (President, Trail Administrator, etc.)

 Town/City Zip Code Club/Organization Officer's Signature

 Club/Organization Officer's Email Address

LANDOWNER POLICY

Dear Landowner:

The State of NH, Bureau of Trails (part of the Division of Parks & Recreation in the Department of Natural and Cultural Resources) is pleased to provide all registered landowners, that allow public snowmobile and/or off highway recreational vehicle (OHRV) trails on their property, a Commercial General Liability Insurance policy underwritten by Cincinnati Insurance Company. NH takes pride in its opportunities for outdoor recreation, and we enjoy being able to offer these opportunities to our many guests from out of town or out of state. The majority of these activities, particularly motorized sports, take place on private lands. As much as 80% of NH's motorized trails are located on private property. It is the generosity of private landowners that allows NH residents and guests to use more than 6 million acres for varied recreational pursuits.

The policy provides coverage of registered landowners, other than the State of New Hampshire, who allow their land to be used for participation in the New Hampshire OHRV and/or Snowmobile Trails Programs, or the New Hampshire Heritage Trail Program. For liability protection the landowner's name and property information must be provided to the Bureau of Trails annually by the club they have given property permission use to. Clubs update this information to the Bureau annually, and whenever there is a change in landowner permissions.

The Commercial General Liability Policy provided by Cincinnati Insurance Company has a limit of \$1,000,000 per occurrence with a \$1,000,000 aggregate for bodily injury and property damage as a result of a covered loss. In addition, they provide an excess Liability Policy of \$1,000,000 of coverage for each occurrence and \$1,000,000 aggregate. The two policies combined provide a total limit of \$2,000,000 aggregate for each covered loss.

If a registered landowner is seeking a Certificate of Insurance (COI), they should contact the club they have given land usage permission to, and the club will reach out to the Bureau of Trails. If a registered landowner has questions regarding the liability coverage policy, they should contact the Bureau's insurance broker, USI Insurance Services, at (603) 665-6155, Executive Park Drive, Suite 300, Bedford, NH 03101.

Thank you for helping to make the State of New Hampshire's, Bureau of Trail's Programs such a success!

Craig Rennie, Chief

Public Use of Private Land is a Privilege!

It has been a tradition throughout New Hampshire for landowners to allow use of their land for the recreational pursuits of others. However, this time tested tradition is threatened by inappropriate uses of these lands. More than ever before, trail users recognize they must do their part in caring for the lands they enjoy having access to, in order to protect this privilege. Don't let it end with you!

Contact Organizations:

NH Bureau of Trails
172 Pembroke Road
Concord, NH 03301
603-271-3254
nhtrails.org
nhtrails@dncr.nh.gov

NH Fish & Game Department
11 Hazen Drive
Concord, NH 03301
603-271-3127 (Law Enforcement Division)
wildlife.state.nh.us

NH Snowmobile Association
600 Laconia Road, Suite 2
Tilton, NH 03276
603-273-0220
slednh.com

NH Off Highway Vehicle Association
PO Box 96
Cornish Flat, NH 03746
413-200-8061
info@nhohva.org
nhohva.org

Revised Nov. 2024

NEW HAMPSHIRE Bureau of Trails



Landowner Partnership

Dear Landowner:

This brochure was given to you by the
(club or organization):

Contact Person: _____

Phone Number: _____

NH Department of Natural and Cultural Resources
Division of Parks and Recreation
Bureau of Trails
172 Pembroke Rd
Concord, NH 03301

NH Laws Addressing Landowner Concerns

NH property owners should be aware of the following laws (Revised Statutes Annotated), which cover diverse uses of property, ranging from sight-seeing to the use of off highway recreational vehicles. These laws have been challenged in courts and continue to remain intact and proven in their ability to afford landowners liability protections.

RSA 212:34 DUTY OF CARE

I. In this section:

(a) "Charge" means a payment or fee paid by a person to the landowner for entry upon, or use of the premises, for outdoor recreational activity. A contribution or other voluntary payment not required to be made to use such land shall not be considered a charge or fee within the meaning of this section. In addition, a lease for a nominal fee of such land for said purposes to the state or any political subdivision thereof, or to any nonprofit corporation, trust, or association, shall not be considered a charge.

(b) "Landowner" means an owner, lessee, holder of an easement, occupant of the premises, or person managing, controlling, or overseeing the premises on behalf of such owner, lessee, holder of an easement, or occupant of the premises, including the state or any political subdivision.

(c) "Outdoor recreational activity" means outdoor recreational pursuits including, but not limited to, hunting, fishing, trapping, camping, horseback riding, bicycling, water sports, winter sports, snowmobiling as defined in RSA 215-C:1, XV, operating an OHRV as defined in RSA 215-A:1, V, hiking, ice and rock climbing or bouldering, or sightseeing upon or removing fuel wood from the premises.

(d) "Premises" means the land owned, managed, controlled, or overseen by the landowner upon which the outdoor recreational activity subject to this section occurs. For the purpose of this section, "land" shall include railroad property and railroad rights-of-way to which public access is permitted.

(e) "Ancillary facilities" means facilities commonly associated with outdoor recreational activities, including but not limited to, parking lots, warming shelters, restrooms, outhouses, bridges, and culverts.

II. A landowner owes no duty of care to keep the premises safe for entry or use by others for outdoor recreational activity or to give any warning of hazardous conditions, uses of, structures, or activities on such premises to persons entering for such purposes, except as provided in paragraph V.

(a) Except as provided in paragraph V, a landowner who permits the use of his or her land for outdoor recreational activity pursuant to this section and who does not charge a fee or seek any other consideration in exchange for allowing such use, owes no duty of care to persons on the premises who are

engaged in the construction, maintenance, or expansion of trails or ancillary facilities for outdoor recreational activity.

III. A landowner who gives permission to another to enter or use the premises for outdoor recreational activity does not thereby:

(a) Extend any assurance that the premises are safe for such purpose;

(b) Confer to the person to whom permission has been granted the legal status of an invitee to whom a duty of care is owed; or

(c) Assume responsibility for or incur liability for an injury to person or property caused by any act of such person to whom permission has been granted, except as provided in paragraph V.

IV. Any warning given by a landowner, whether oral or by sign, guard, or issued by other means, shall not be the basis of liability for a claim that such warning was inadequate or insufficient unless otherwise required under subparagraph V(a).

V. This section does not limit the liability which otherwise exists:

(a) For willful or malicious failure to guard or warn against a dangerous condition, use, structure or activity;

(b) For injury suffered in any case where permission to enter or use the premises for outdoor recreational activity was granted for a charge other than the consideration if any, paid to said landowner by the state;

(c) When the injury was caused by acts of persons to whom permission to enter or use the premises for outdoor recreational activity was granted, to third persons as to whom the landowner owed a duty to keep the premises safe or to warn of danger; or

(d) When the injury suffered was caused by the intentional act of the landowner.

VI. Except as provided in paragraph V, no cause of action shall exist for a person injured using the premises as provided in paragraph II, engaged in the construction, maintenance, or expansion of trails or ancillary facilities as provided in paragraph II-a, or given permission as provided in paragraph III.

VII. If, as to any action against a landowner, the court finds against the claimant because of the application of this section, it shall determine whether the claimant had a reasonable basis for bringing the action, and if no reasonable basis is found, shall order the claimant to pay for the reasonable attorneys' fees and costs incurred by the landowner in defending against the action.

VIII. It is recognized that outdoor recreational activities may be hazardous. Therefore, each person who participates in outdoor recreational activities accepts, as a matter of law, the dangers inherent in such activities, and shall not maintain an action against an owner, occupant, or lessee of land for any injuries which result from such inherent risks, dangers, or hazards.

The categories of such risks, hazards, or dangers which the outdoor recreational participant assumes as a matter of law include, but are not limited to, the following: variations in terrain,

trails, paths, or roads, surface or subsurface snow or ice conditions, bare spots, rocks, trees, stumps, and other forms of forest growth or debris, structures on the land, equipment not in use, pole lines, fences, and collisions with other objects or persons.

LANDOWNER LIABILITY LIMITED (RSA 508:14)

I. An owner, occupant, or lessee of land, including the state or any political subdivision, who without charge permits any person to use land for recreational purposes or as a spectator of recreational activity, shall not be liable for personal injury or property damage in the absence of intentionally caused injury or damage.

II. Any individual, corporation, or other nonprofit legal entity, or any individual who performs services for a nonprofit entity, that constructs, maintains, or improves trails for public recreational use shall not be liable for personal injury or property damage in the absence of gross negligence or willful or wanton misconduct.

III. An owner of land who permits another person to gather the produce of the land under pick-your-own or cut-your-own arrangements, provided said person is not an employee of the landowner and notwithstanding that the person picking or cutting the produce may make remuneration for the produce to the landowner, shall not be liable for personal injury or property damage to any person in the absence of willful, wanton, or reckless conduct by such owner.

IV. In this section, "land" shall include railroad property and railroad rights-of-way. A contribution or other voluntary payment not required to be made to use such land shall not be considered a charge or fee within the meaning of this section. Nor shall a lease of such land for said purposes to the state or any political subdivision thereof or to any nonprofit corporation, trust, or association be considered a charge.

INHERENT DANGERS OF OHRV OPERATION (RSA 215-A:5-C) & POSTED LAND



(RSA 215-C:55, II) FOR SNOWMOBILES

It is recognized that OHRV (snowmobile) operation may be hazardous. Therefore, each person who drives or rides an OHRV (snowmobile) accepts, as a matter of law, the dangers inherent in the sport, and shall not maintain an action against an owner, occupant, or lessee of land for any injuries which result from such inherent risks, dangers, or hazards. The categories of such risks, hazards, or dangers which the OHRV (snowmobile) user assumes as a matter of law include, but are not limited to, the following: variations in terrain, trails, paths, or roads, surface or subsurface snow or ice conditions, bare spots, rocks, trees, stumps, and other forms of forest growth or debris, structures on the land, equipment not in use, pole lines, fences, and collisions with other operators or persons.

STATE OF NEW HAMPSHIRE OHRV TRAILS



LEGEND

-  OHRV TRAILS SYSTEM
-  RECREATIONAL TRAIL / LINK TRAIL
- TB: TRAILBIKE
- ATV: ALL TERRAIN VEHICLE, 50"
- UTV: UPTO 62"

Great North Woods Riders ATV Trails
ATV, UTV

Metallak ATV Trails
ATV, UTV

Umbagog ATV Trails
ATV, UTV

North Country ATV Trails
ATV, UTV

Millsfield ATV Trails
ATV, UTV

Jericho Mountain State Park
ATV, UTV, TB

Success Trails
ATV, UTV, TB

Ammonoosuc
Recreational Rail Trail
ATV, UTV, TB

OHRV operation is prohibited on state-owned or leased land during mud season - from the end of the snowmobile season (loss of consistent snow cover) to May 23rd every year.

The Ammonoosuc, Sugar River, and Rockingham Recreational Trails are open year-round.

Contact local clubs for seasonal opening and closing dates.

Blackmount Line
ATV, UTV, TB

Utility style OHRV's (UTV's) are permitted on trails as follows:
On state-owned trails in Coos County and the Ammonoosuc and Warren Recreational Trails in Grafton Counties up to 62 inches wide. In Jericho Mtn State Park up to 65 inches wide. Over 50 inches wide prohibited on state-owned trails in Southern NH.

Warren Recreational Rail Trail
ATV, UTV, TB

Mt. Moosilauke ATV Trails
ATV, TB

New Durham Valley ATV Trails
ATV, UTV, TB

Sullivan County ATV Trails
ATV, TB

Hopkinton Everett Riding Area
ATV, TB

Sugar River Recreational Rail Trail
ATV, TB

Bound Tree ATV Trails
Contoocook ATV Trails
ATV, TB

Tri-City Trailblazers Trails
ATV

Hillsborough Recreational Rail Trail
ATV, TB

Rockingham Recreational Rail Trail (Fremont Branch)
ATV, TB

Pisgah State Park
ATV, TB

TRAIL INFORMATION

For trail information and updates, visit www.nhtrails.org. Individual trail system maps and additional information can be obtained from the local maintaining trail club. See website for links and contact info. The majority of designated trail systems are closed from the end of snowmobile season until **May 23rd** of every year ("mud season"). Always check with local clubs for specific opening and closing dates.

ATV & TRAIL BIKE TRAIL AREAS: All designated trail systems and parking areas listed below may be closed or rerouted at any time for safety, maintenance, environmental, or landowner purposes. Likewise, additional trails and/or parking areas may be added.

GREAT NORTH WOODS REGION

PITTSBURG: NO TRAIL BIKES. *Parking* - Route 3 North, turn west onto Back Lake Road (by Hicks Lumber), 0.3 miles on left.

NORTH STRATFORD: NO TRAIL BIKES. *Parking* - Route 3, at Burns Truck Stop (Gulf). **ERROL:** NO TRAIL BIKES. *Parking* - Route 26, 3 miles East of Errol center, turn right onto Corser Brook Road, go 7 miles, park by bridge.

MILLSFIELD/DUMMER: NO TRAIL BIKES. *Parking* - from Route 16, turn West onto Millsfield Pond Road (just north of Errol town line), 5 miles up.

BERLIN/SUCCESS: **Success Trail;** *Parking* - Route 16, right onto Unity Street (by Irving station, over James Cleveland bridge) to Hutchins Street, right onto Success Pond Road (follow signs).

BERLIN: **Jericho Mountain State Park;** *Parking* - Route 16 North to Route 110 to Jericho Lake Road (at JMSP Sign), parking at end of road. **To see the master plan and the latest developments and maps for Jericho Mountain State Park, visit www.nhtrails.org.**

STEWARTSTOWN: **Coleman State Park;** *Parking* - Diamond Pond Road.

WHITE MOUNTAINS REGION

NORTH HAVERHILL: **Blackmount Rail Trail;** *Parking* - Route 10 next to the "Augie's Take-A-Break" Pavillion.

LITTLETON TO WOODSVILLE: **Ammonoosuc Recreational Rail Trail;** *Parking* - in Lisbon, off Central Street (Landaff Road) next to old train station. See signs at Junction of Route 302 and Central Street.

***NOTE: Ammonoosuc and Blackmount Trails connect in Woodsville behind Bond Auto Parts.**

WARREN: **Warren Recreational Rail Trail;** *Parking* - Junction of Routes 25 and 25C.

LAKES REGION

NEW DURHAM/ALTON: **Den Trails Parking** - from Alton Circle take Route 28 North 8 miles, right onto Rines Road, left turn before Caverly Road, follow signs.

DARTMOUTH/LAKE SUNAPEE REGION

CLAREMONT: **Burger King Trails Parking** - Washington Street/Route 11 & 103 behind Burger King. **Cat Hole Trails Parking** - Washington Street (Routes 11 & 103 West), turn right onto Winter Street (just past Wal-mart), take right onto Veteran's Park Road, at intersection of Foisy Hill Road & Cat Hole Road, bear left and go up hill on Cat Hole Road, pavements ends, parking is 1/4 mile on the left.

CLAREMONT TO NEWPORT: **Sugar River Recreational Trail;** *Newport Parking* - from town center, north on Route 10, left on Belknap Avenue, go by Library, 0.1 mile on right. **Claremont Parking** - from Newport, Route 11/103 West, 1.5 miles on left.

MERRIMACK VALLEY REGION

DUNBARTON/WEARE: **Hopkinton-Everett Riding Area;** *Parking* - from Junction and blinking light at Routes 77 & 13, go straight across to Route 77, left onto Ray Road, follow signs for OHRV parking.

WEST HOPKINTON/HENNIKER/WARNER: *Parking* - from Route 9/202 take Route 127 North 1.2 miles, take left over covered bridge.

MONADNOCK REGION

HILLSBOROUGH TO BENNINGTON: **Hillsborough Recreational Rail Trail;** *Parking* - Union Road to Long Woods Road in Deering, take first right after road turns to dirt (Deering Fish & Game Club).

HILLSBOROUGH/WINDSOR: *Parking* - from Route 9, north on Route 31, 3/4 mile on left (across from Edwards pit).

RICHMOND/TROY/SWANZEY: *Parking* - from Route 32 in Richmond, turn onto Fish Hatchery Road; 100 feet before powerlines, turn left into dirt drive, then right into parking area. Two place trailers only. Do not block driveway.

WINCHESTER: **Pisgah State Park;** *Parking* - on north side of Route 119, about 3 miles from Route 10, (or about 2.5 miles from Route 63).

SEACOAST REGION

DERRY TO FREMONT: **Rockingham Recreational Trail/Fremont Branch;** *Parking* - in Fremont across from Fremont Town Library near intersection of Routes 107 & 111A. *Parking* - in Derry from Route 28 Bypass, to East Derry Road, right on Warner Hill Road, 1.5 miles on left.

DOVER/ROLLINSFORD/SOMERSWORTH: *Parking* - from downtown Dover: north on Route 108, right onto Old Rollinsford Road (at Wentworth-Douglas Hospital), follow signs.

OHRV Width Restrictions: All state owned or managed trails in southern NH are restricted to 50" (ATV) wide machines or less. Trails in Coos County and the Warren & Ammonoosuc Recreation Trails allow ATV's and UTV's up to 62" wide. OHRV's up to 65" wide may be operated at Jericho Mountain State Park only.

ATV Definition

In New Hampshire, an All Terrain Vehicle (ATV) is any motor-driven vehicle which has one or more low pressure tires (less than 10 psi) designed to carry one driver and/or payload, weighing less than 1,000 lbs., and not exceeding 50 inches in width.

WETLANDS WARNING: Do not ride through or in wetlands, streams, ponds, or wet meadows. Riding in wetlands is illegal and violators may be fined up to \$10,000. Wetlands provide critical wildlife habitat and protect our state's water quality. For more information, visit the New Hampshire Department of Environmental Services - Wetlands Bureau website at des.nh.gov/organization/divisions/water/wetlands/. **STAY LEGAL - STAY DRY.**

It is recognized that OHRV operation may be hazardous. Therefore, each person who drives or rides an OHRV accepts the dangers inherent in the sport and shall not maintain an action against an owner, occupant, or lessee of land for any injuries which result from such inherent risks, dangers, or hazards (per NH RSA 215-A:5-c).

REGISTRATIONS, ENFORCEMENT, & SAFETY

The New Hampshire Fish & Game Department is responsible for OHRV registrations, OHRV safety education, and is the primary OHRV law enforcement agency in New Hampshire. (Please note, all law enforcement officers in New Hampshire are empowered to enforce OHRV laws.) For questions regarding OHRV registrations and agent locations, OHRV laws, or OHRV Safety Education Courses, please contact the New Hampshire Fish & Game Department (contact information below).

Current New Hampshire registration fees: Resident OHRV - \$55.00; Resident trail bike - \$46.00; Non-resident OHRV - \$74.00; Non-resident trail bike - \$65.00. Funds from registrations are used to build and maintain OHRV trails in New Hampshire.

Reciprocity with other states: There is currently no reciprocity between **Maine, Massachusetts, Vermont and New Hampshire.** Non-residents must register their OHRV within the state they wish to ride. NH & VT have an area of Commerce Trails located in Colebrook, Stewartstown and Canaan, VT. Machines registered in either state may operate on these NH trails.

LANDOWNERS AND LAND USERS

The majority of public OHRV trails in New Hampshire have been established on private land. Public use of private land is a privilege, not a right. It has been a long-standing New Hampshire tradition for landowners to allow their property to be used by the public for recreational pursuits. Abuse of this privilege threatens the continuation of this tradition. In order to preserve this tradition of land access for future generations, it is in the interest of all recreational users to do their part to work with and respect each other, and to care for the land and respect the landowners. Remember, you are a guest of the landowner. Communicate, cooperate, and be respectful to the land and its owner. Without them, YOU won't get far.

Landowner Permission Requirements: The NH Bureau of Trails and volunteer trail clubs have obtained landowner permission to maintain the public OHRV trail systems listed on this flyer. If you are not legally operating on any of these trail system or on your own property, you are required (per NH RSA 215-A:29, X) to have written landowner permission to do so. You must then carry the written permission with you while operating. This applies to private, town, state, and federal lands.

OHRV use on public roads is prohibited. Only municipal & specific state roads in Coos County that have been designated and signed open for public OHRV use are legal to ride. Use of town roads require permission from the municipal governing body. This includes unmaintained (Class VI) town roads. Check with the local town office or trail club. If in doubt, stay off the road.

Loud OHRV'S are one of the primary reasons for trail closures. In New Hampshire, the exhaust of OHRV'S cannot emit noise in excess of 96 decibels. It is illegal to modify an exhaust system that increases the noise level. **Less noise = more trails.**

**STAY ON TRAIL
OR STAY HOME**

CONTACT INFORMATION

Ammonoosuc Valley ATV Club

PO Box 63, Bath, NH 03740
www.avatv.org
info@avatv.org

Androscoggin Valley ATV Club

PO Box 534, Berlin, NH 03570
www.avatvclub.org
info@avatvclub.org

Blurred Vision ATV

34 Scarpa Lane, Center Barnstead, NH 03229
www.bvatvclub.com

Bound Tree ATV Club

PO Box 735, Contoocook, NH 03229
www.boundtree.org
apirose@mettle.com

Contoocook Valley ATV

PO Box 357, Henniker, NH 03242
5pats@tds.net

Great North Woods Riders ATV Club

PO Box 218, Pittsburg, NH 03592
www.greatnorthwoodsatv.org
info@gnwratv.org

Kilkenny Trail Riders

PO Box 64, Lancaster, NH 03584
Merrimack Valley Trail Riders
(Trail Bike Club)

12 Bill Street, Derry, NH 03038
www.mvtr.org

Millsfield ATV Club

16 Chasebrook Circle, Litchfield, NH 03052
www.millsfieldatv.com

Mount Moosilauke ATV Club

PO Box 23, Warren, NH 03279
www.mmatvc.org
vernonbrigham@hotmail.com

Metallak ATV Club

PO Box 318, Colebrook, NH 03576
www.metallakatvclub.com
metallakatv@hotmail.com

New Durham Valley ATV Club

PO Box 441, New Durham, NH 03785
www.newdurhamvalleyatvclub.com

North Country ATV Club

PO Box 161, North Stratford, NH 03590
www.northcountryatv.com

New Hampshire ATV Club

PO Box 123, Derry, NH 03038
www.nhatv.com
info@nhatv.com

Presidential OHRV Club

PO Box 152, Gorham, NH 03581
www.presidentialohrvclub.com

Salmon Brook Trail Riders

PO Box 261, Sanbornton, NH 03269
calleymetal@metrocast.net

Sullivan County ATV Club

PO Box 64, Claremont, NH 03743
www.sullivancountyatv.org
emailinh@aol.com

Sunset Riders ATV Club

PO Box 697, Berlin, NH 03570

Tri City Trail Blazers

36A Railroad Ave,
Rochester, NH 03839
www.nhtricitytrailblazers.com
tricitytrailblazers@hotmail.com

Umbagog ATV Club

PO Box 71, Errol, NH 03579
kroy571526@aol.com



NH Bureau of Trails, PO Box 1856, Concord, NH 03302
www.nhtrails.org; nhtrails@dred.nh.gov; (603) 271-3254

NH Fish & Game Department-Enforcement Division, 11 Hazen Drive, Concord, NH 03301 www.ride.nh.gov; ohrv@wildlife.nh.gov; (603) 271-3129

NH Off Highway Vehicle Association, 26 South Main Street, PMB #281, Concord, NH 03301, (888) 847-1964, www.nhohva.org; info@nhohva.org

New Hampshire OHRV Clubs & Trails

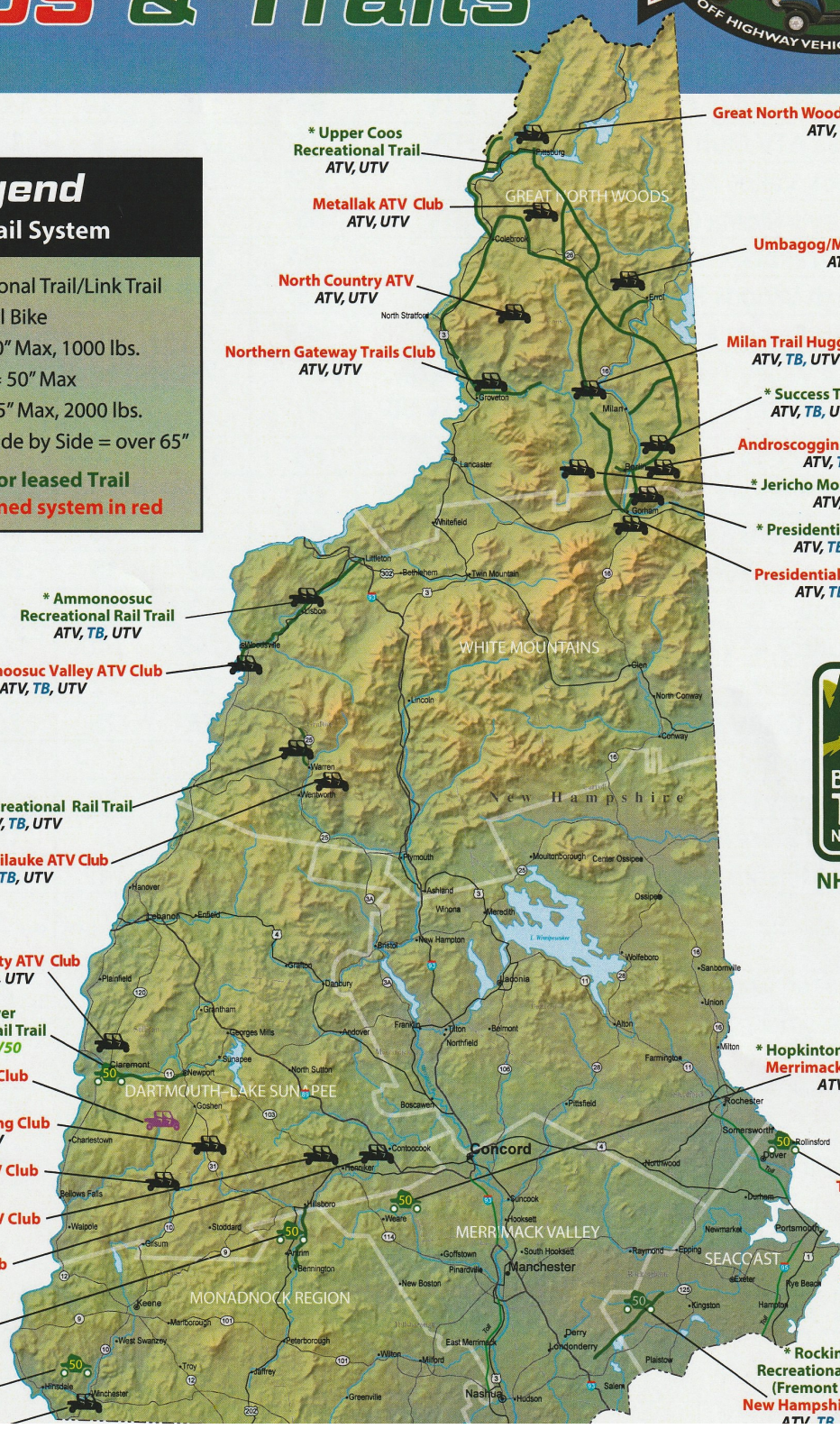


Legend

OHRV Trail System

- Recreational Trail/Link Trail
- TB = Trail Bike
- ATV = 50" Max, 1000 lbs.
- UTV50 = 50" Max
- UTV = 65" Max, 2000 lbs.
- OHRV/Side by Side = over 65"

* State owned or leased Trail
* Club-maintained system in red



Great North Woods Riders ATV Club
ATV, UTV

* **Upper Coos Recreational Trail**
ATV, UTV

Metallak ATV Club
ATV, UTV

Umbagog/Millsfield ATV Club
ATV, UTV

North Country ATV
ATV, UTV

Milan Trail Huggers
ATV, TB, UTV

Northern Gateway Trails Club
ATV, UTV

* **Success Trail**
ATV, TB, UTV

Androscoggin Valley ATV Club
ATV, TB, UTV

* **Jericho Mountain State Park**
ATV, TB, UTV

* **Presidential Rail Trail**
ATV, TB, UTV

Presidential OHRV Club
ATV, TB, UTV

* **Ammonoosuc Recreational Rail Trail**
ATV, TB, UTV

Ammonoosuc Valley ATV Club
ATV, TB, UTV

* **Warren Recreational Rail Trail**
ATV, TB, UTV

Mount Moosilauke ATV Club
ATV, TB, UTV

Sullivan County ATV Club
ATV, TB, UTV

* **Sugar River Recreational Rail Trail**
ATV, TB, UTV50

Lempster Trailblazers ATV Club
ATV, SXS

Dirt Donkeys Riding Club
ATV, TB, UTV

Marlow NH Family ATV Club
ATV, TB, UTV

Contoocook Valley ATV Club
ATV, UTV

Bound Tree ATV Club
ATV, TB, UTV

* **Hillsborough Recreational Rail Trail**
ATV, TB, UTV50

* **Pisgah State Park**
ATV, TB, UTV50



NHTRAILS.ORG

* **Hopkinton Everett Riding Area**
Merrimack Valley Trail Riders
ATV, TB, UTV50

Tri-City Trailblazers
ATV Club
ATV, TB, UTV50

Seacoast Trailriders
TB Enthusiasts

* **Rockingham Recreational Rail Trail (Fremont Branch)**
New Hampshire ATV Club
ATV, TB, UTV50

NHOHVA Club Allowed OHRVs, Max Allowed Width, Approx. Miles of Trails

Always check with club for accuracy

NHOHVA affiliated Club Name	Allowed Machines	Max Width	Total Miles	UTV Miles	ATV Miles	TB Miles
Ammonoosuc Valley ATV Club	ATV, UTV, TB	65"	32	32	32	32
Androscoggin Valley ATV Club	ATV, UTV, TB	65"	110	110	110	110
Bound Tree ATV Club	ATV, UTV, TB	65"	17.5	15	15	17.5
Contoocook Valley ATV Riders	ATV, UTV	65"	35	35	35	0
Dirt Donkey's Riding Club	ATV, UTV, TB	65"	8	8	8	8
Lempster Trailblazers ATV Club	ATV, SXS	NA	14	14	14	0
Great North Woods Riders	ATV, UTV	65"	120	120	120	0
Marlow NH Family ATV Club	ATV, UTV, TB	<65"	18	18	18	18
Merrimack Valley Trail Riders (Hopkinton-Everett)	TB Primarily, ATV, UTV 50"	50"	27	17	17	27 10 TB only
Metallak ATV Club	ATV, UTV	65"	117	117	117	0
Milan Trail Huggers	ATV, UTV, TB	65"	72	72	72	15
Mount Moosilauke ATV Club	ATV, UTV, TB	65"	40	40	40	36
Mt. Pisgah ATV Club	ATV, UTV, TB	65"	32	15	32	32
NH ATV Club	ATV, UTV 50", TB	50"	12	0	12	12
North Country ATV	ATV, UTV	65"	140	140	140	0
Northern Gateway Trails Club	ATV, UTV	65"	12	12	12	0
Presidential OHRV Club	ATV, UTV, TB	65"	25	25	25	15
Seacoast Trail Riders	TB Enthusiast	NA	-	-	-	-
Sullivan County ATV Club	ATV, UTV, TB	65"	43	35	43	43
Tri-City Trail Blazers	ATV, UTV 50", TB	50"	15	0	15	15
Umbagog-Millsfield ATV Club	ATV, UTV	65"	142	142	142	0
Hillsboro Rail Trail (State Maintained)	ATV, TB, UTV 50"	50"	8	0	8	8
Sugar River Rail Trail (State Maintained)	ATV, TB, UTV 50"	50"	9	0	9	9
TOTALS			1048.5	967	1036	397.5

<65" = Tight for 65"

92% 99% 38%

JOIN A CLUB



NHOHVA.ORG